

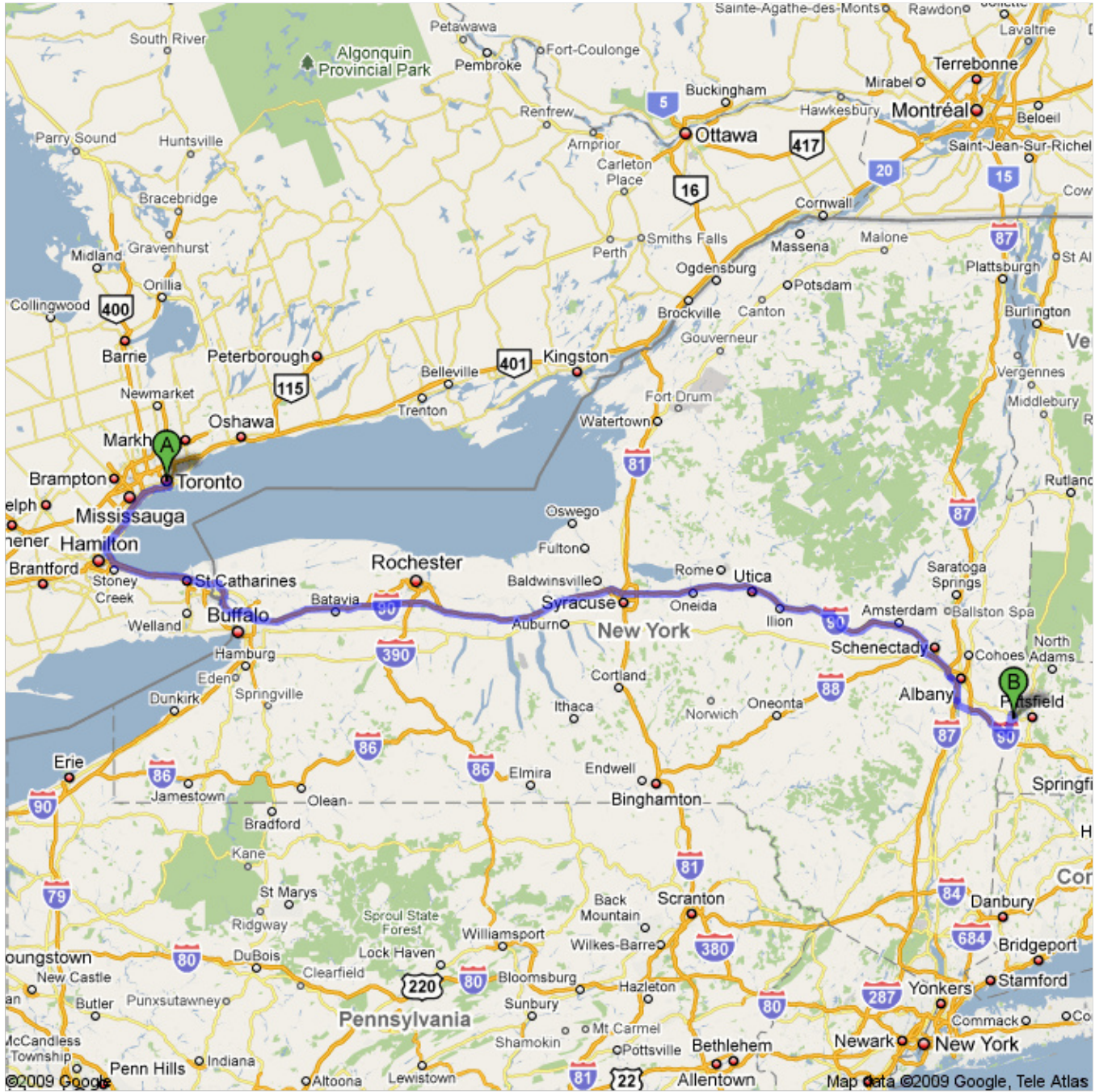



Directions to Abode Rd, New Lebanon, NY 12125

684 km – about 6 hours 51 mins

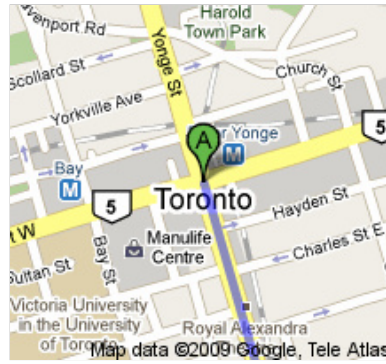
Find notes regarding these directions here: <http://sn.im/abdmsg-dir>

Find a Google map of the Abode here: <http://sn.im/abdmsg>



 Toronto, ON, Canada

1. Head **south** on **Yonge St** toward **Roy's Square**
About 5 mins



go 3.0 km
total 3.0 km

2. Turn **right** at **Lake Shore Blvd W**

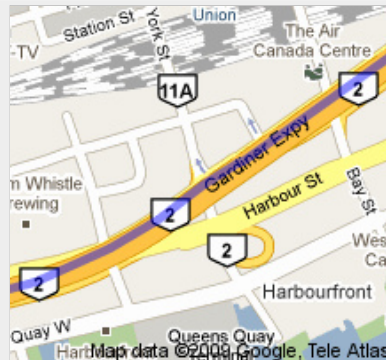


go 0.4 km
total 3.4 km

3. Slight **right** toward **Gardiner Expy** (signs for **Gardiner Expwy./YORK St/University Ave**)

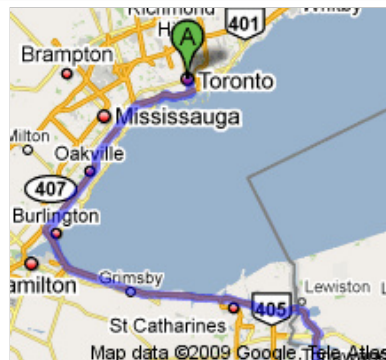
go 88 m
total 3.5 km

4. Take the ramp onto **Gardiner Expy**
About 5 mins



go 7.8 km
total 11.3 km

5. Continue onto **QEW**
About 1 hour 5 mins




go 108 km
total 120 km

6. Slight left at King's Hwy 405 (signs for Lewiston U.S.A./ Queenston/ON-405)
 Entering United States (New York)
 About 6 mins




go 9.6 km
 total 129 km

7. Continue onto I-190 S
 Partial toll road
 About 14 mins



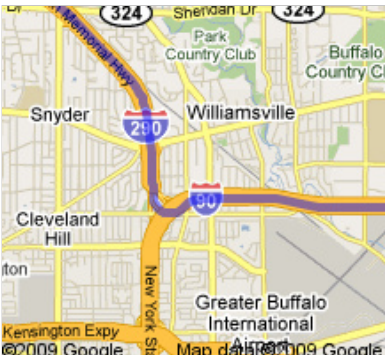
go 23.8 km
 total 153 km

8. Take exit 16 to merge onto I-290 E toward I-90/ Tonawanda/Rochester
 About 9 mins



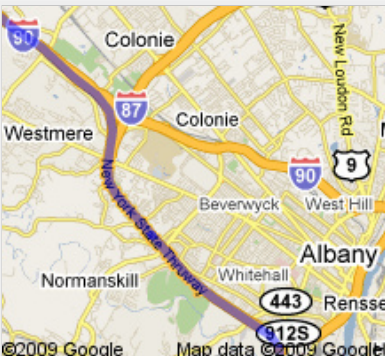
go 15.8 km
 total 169 km

9. Take exit 1-49 to merge onto I-90 E toward Albany
 Partial toll road
 About 4 hours 10 mins




go 436 km
 total 605 km

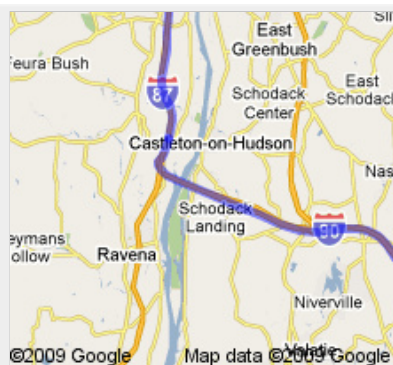
10. Continue onto Governor Thomas E. Dewey Thruway/ New York State Thruway (signs for I-87 N/Newyork/ Boston)
 About 1 min



go 1.6 km
 total 607 km

 11. Continue onto **I-87 S**
About 12 mins go 21.8 km
total 629 km


 12. Take exit **21A** toward **I-90 E/Mass Turnpike/Boston**
About 1 min go 1.7 km
total 630 km

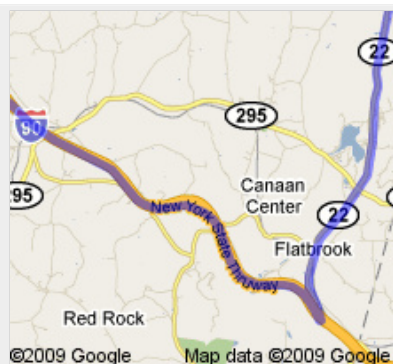


13. Merge onto **Berkshire Ext Ny Thruway** go 1.1 km
total 631 km


14. Continue onto **Ny St Thruway Berkshire Extd**
About 5 mins go 9.0 km
total 640 km

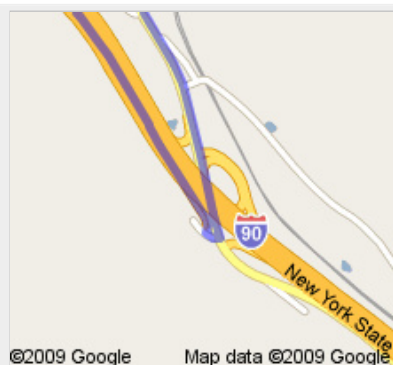
 15. Continue onto **I-90 E**
Partial toll road
About 15 mins go 26.4 km
total 667 km

 16. Take exit **B3** for **NY-22** toward **Austerlitz/New Lebanon**
Toll road
About 1 min go 0.5 km
total 667 km



 17. Turn **left** toward **NY-22 N** go 70 m
total 667 km

 18. Turn **left** at **NY-22 N**
About 14 mins go 12.8 km
total 680 km



22 19. Turn **right** at **Columbia Pike/NY-22 N/US-20 E**



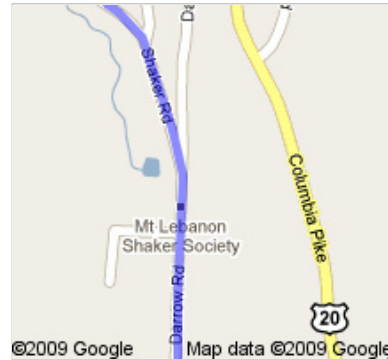
go 0.4 km
total 681 km

20. Take the 1st **right** onto **Shaker Rd**
About 3 mins



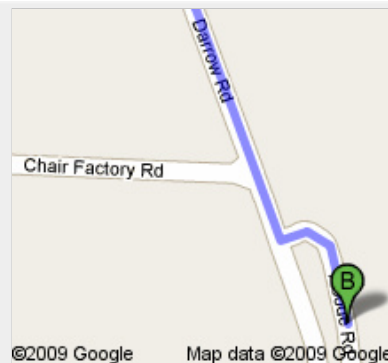
go 1.8 km
total 682 km

21. Continue onto **Darrow Rd**
About 2 mins




go 1.1 km
total 684 km

22. Turn **left** at **Abode Rd**



go 0.1 km
total 684 km

 Abode Rd, New Lebanon, NY 12125

These directions are for planning purposes only. You may find that construction projects, traffic, weather, or other events may cause conditions to differ from the map results, and you should plan your route accordingly. You must obey all signs or notices regarding your route.

Map data ©2009 , Google, Sanborn, Tele Atlas